MARICOPA COUNTY
STATE OF ARIZONA

PT. SECTION 27 T04N R01W

784 - 27 - 03 - 01

TOWNSHIP & RANGE GRID NUMBER | SECTION NUMBER | 1/4 SECTION NUMBER | 1/4 1/4 SECTION NUMBER

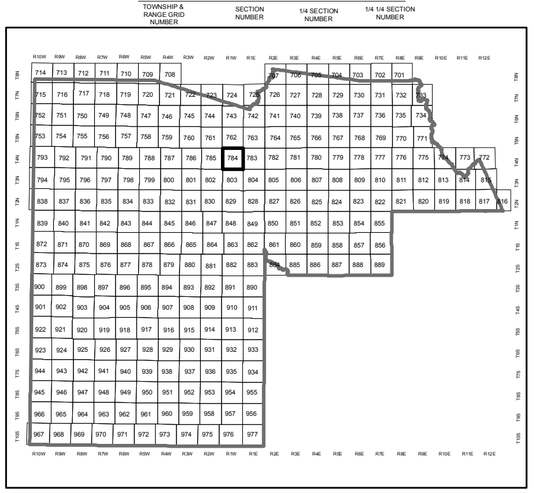

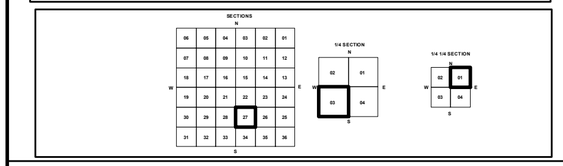

Parcels updated within this map

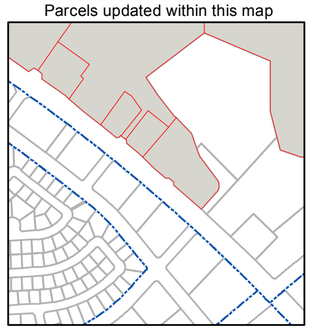

0 45 90 180 270 360 Feet

N

MARICOPA COUNTY
ASSESSOR'S OFFICE
301 W. Jefferson Street
Phoenix, AZ 85003
Date: 05/5/2014

http://mcassessor.maricopa.gov/assessor/

LEGEND: Parcels, Sections, Centerlines, Subdivisions, Section Corners

Disclaimer - Indemnification

CAUTION! USERS SHOULD INDEPENDENTLY RESEARCH AND VERIFY INFORMATION WITHIN THIS DATASET OR MAP BEFORE RELYING ON IT.

The Assessor's Office has compiled information within this dataset or map that it uses to identify, classify, and value real and personal property. Please contact the Assessor's Office at 602 506-3406 if you believe any information is incomplete, out-of date, or incorrect so that appropriate corrections can be addressed. Please note that a statutory process is also available to correct errors pursuant to Arizona Revised Statutes 42-16254.

The Assessor does not guarantee that any information contained within this dataset or map is accurate, complete or current. In many instances, the Assessor has gathered information from independent sources and made it available within this dataset or map, and the original information may have contained errors and omissions. Errors and omissions may have occurred in the process of gathering, interpreting, and reporting the information. Information within this dataset or map is not updated "real time." In addition, Users are cautioned that the process used within this dataset or map to illustrate the boundaries of adjacent parcels is not always consistent with the recorded documents for such parcels. The parcel boundaries depicted within this dataset or maps are for illustrative purposes only, and the exact relationship of adjacent parcels should be independently researched and verified. The information provided within this dataset or map is not the equivalent of a title report or a real estate survey. Users should independently research, investigate, and verify all information before relying on it or using it in the preparation of legal documents.

232-01-281C
232-01-282E
232-01-282G
232-01-284M
232-01-285A
232-01-282F
232-01-284W
232-01-284X
232-01-284N
232-01-284T
232-01-284K
232-01-284S
232-12-009A
232-12-008A
232-12-007
232-12-006
232-12-005
232-12-004
232-12-003
232-12-002
232-12-001
232-12-031D
232-12-031E
232-12-031C
232-03-304
232-03-804D
232-12-509
232-12-519
232-12-520
232-12-521
232-12-522
232-12-523
232-12-524
232-12-525
232-12-526
232-12-527
232-12-528
232-12-529
232-12-530
232-12-531
232-12-532
232-12-533
232-12-534
232-12-535
232-12-545
232-12-546
232-12-547
232-12-548
232-12-549
232-12-550
232-12-551
232-12-552
232-12-553
232-12-544
232-12-410
232-12-480
232-12-481
232-12-482
232-12-483
232-12-484
232-12-485
232-12-486
232-12-487
232-12-488
232-12-489
232-12-479
232-12-478
232-12-477
232-12-476
232-12-475
232-12-474
232-12-473
232-12-472
232-12-471
232-12-470
232-12-469
232-12-468
232-12-467
232-12-466
232-12-464
232-12-463
232-12-462
232-12-565
232-12-566
232-12-567
232-12-568
232-12-569
232-12-570
232-12-571
232-12-572
232-12-573
232-12-574
232-12-575
232-12-576
232-12-577
232-12-578
232-12-579
232-12-580
232-12-581
232-12-582
232-12-583
232-12-584

N 138TH AVE
N 137TH AVE
W ANTELOPE DR
W RAVENSWOOD DR
W WHITE ROCK DR
W CAVALCADE DR
W SANDRIDGE DR
W WOODSIDE DR
N R H JOHNSON BLVD
N CAMINO DEL SOL
W CAMINO DEL SOL

TRACT N
TRACT O
TRACT B

NORTH

400'
25.30'
123.69'
N75°00'00"W
53.24'
232.55'
256.75'
584.67'
184.39'
180.03'
188.21'
242.16'
188.22'
180.12'
140.92'
L=22.30'
R=15'
140.18'
26.64'

SUN CITY WEST 1
MCR: 200-01, 1979 SUB

SUN CITY WEST COMMERCIAL CORE LOT 1-53 TR A-
MCR: 216-33, 1980 SUB

SUN CITY WEST UNIT 60
MCR: 384-18, 1995 SUB

SUN CITY WEST 7
MCR: 203-35, 1979 SUB

SUN CITY WEST 4 LOT 1-302 & TR K & L
MCR: 199-18, 1979 SUB